

A417 Missing Link  
TR010056

2.10 Habitats of Protected Species,  
Important Habitats or Other Diversity  
Features and Water Bodies in a  
River Basin Management Plan  
(Rev 1)

Planning Act 2008

APFP Regulation 5(2)(l)(ii)(iii)  
Infrastructure Planning (Applications: Prescribed Forms and  
Procedure) Regulations 2009

Volume 2

October 2021

Infrastructure Planning

Planning Act 2008

**The Infrastructure Planning  
(Applications: Prescribed Forms  
and Procedure) Regulations 2009**

**A417 Missing Link**

Development Consent Order 202[x]

---

**2.10 Habitats of Protected Species, Important Habitats or Other  
Diversity Features and Water Bodies in a River Basin  
Management Plan**

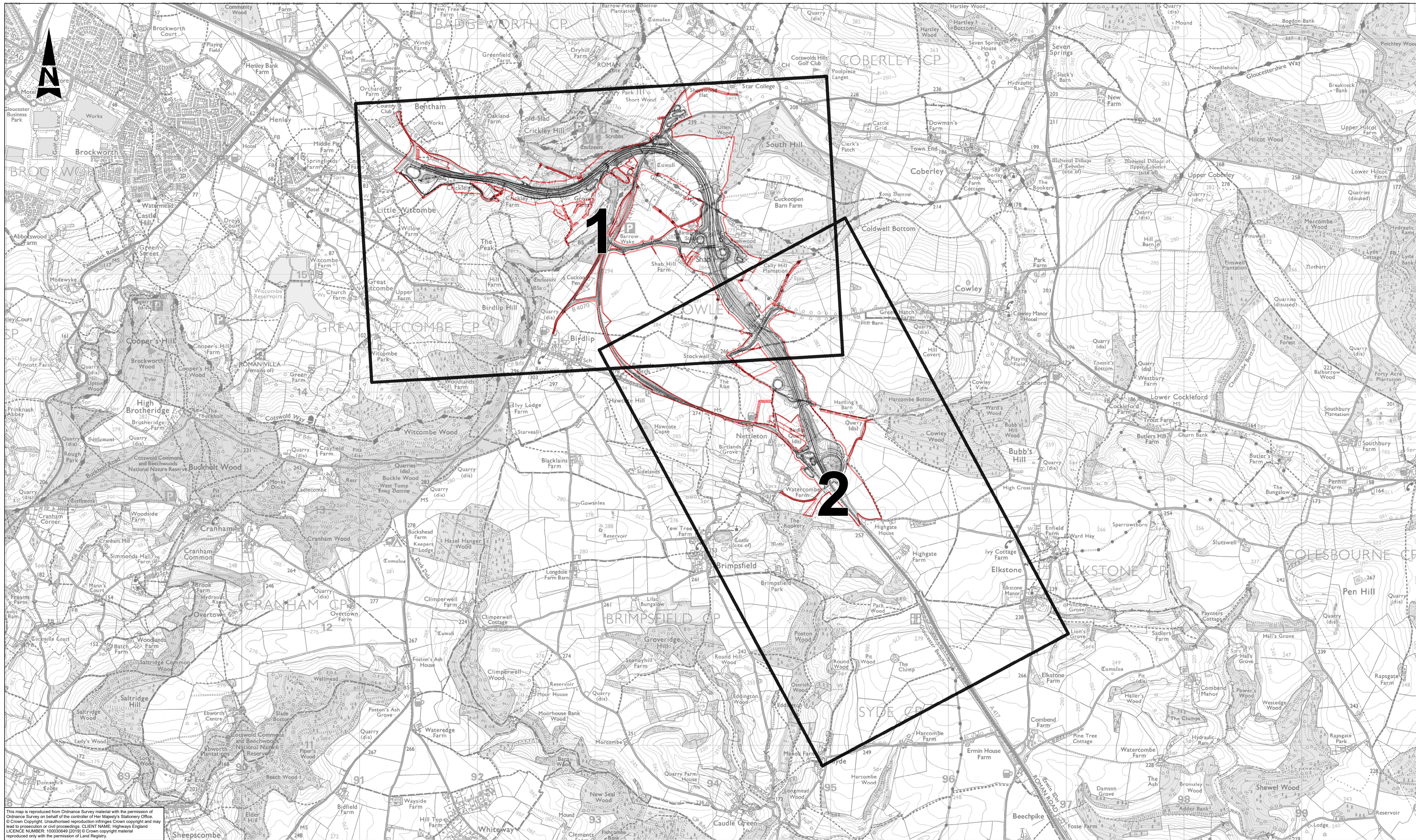
---

<b>Regulation Number:</b>	5(2)(l)(ii)(iii)
<b>Planning Inspectorate Scheme Reference</b>	TR010056
<b>Application Document Reference</b>	2.10
<b>Author:</b>	A417 Missing Link

<b>Version</b>	<b>Date</b>	<b>Status of Version</b>
C01	May 2021	Application Submission
C02	October 2021	Procedural Deadline A

## Content

1. 2.10 Habitats of Protected Species, Important Habitats or Other Diversity Features and Water Bodies in a River Basin Management Plan 5(2)(I)(ii)(iii) Key Plan (C02)
2. 2.10 Habitats of Protected Species, Important Habitats or Other Diversity Features and Water Bodies in a River Basin Management Plan 5(2)(I)(ii)(iii) Sheet 1 of 2 (C01)
3. 2.10 Habitats of Protected Species, Important Habitats or Other Diversity Features and Water Bodies in a River Basin Management Plan 5(2)(I)(ii)(iii) Sheet 2 of 2 (C01)



This map is reproduced from Ordnance Survey material with the permission of Ordnance Survey on behalf of the controller of Her Majesty's Stationery Office. © Crown Copyright. Unauthorised reproduction infringes Crown copyright and may lead to prosecution or civil proceedings. CLIENT NAME: Highways England LICENCE NUMBER: 100030649 (2019) © Crown copyright material reproduced only with the permission of Land Registry.

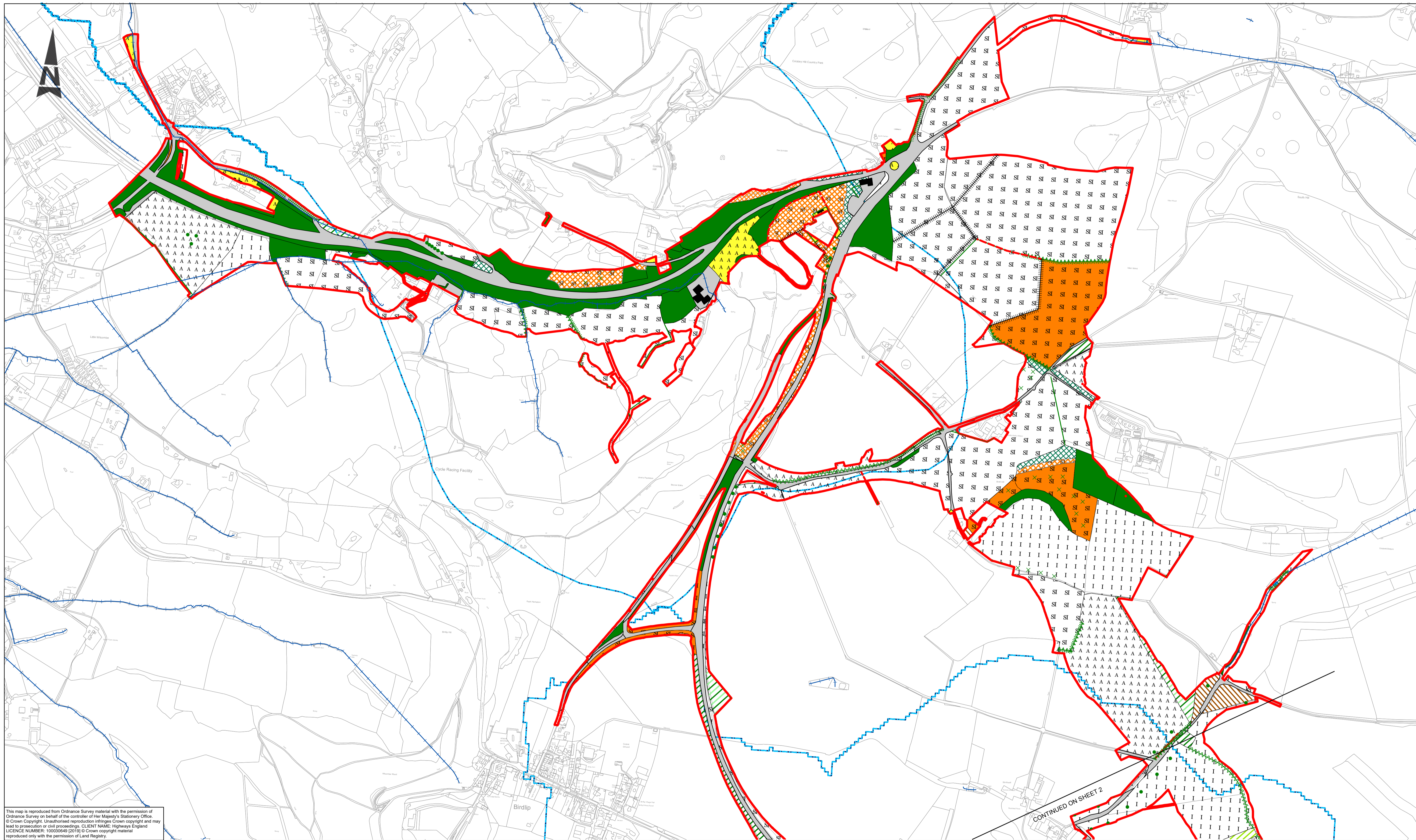
**LEGEND**  
 DEVELOPMENT CONSENT ORDER BOUNDARY



Suitability	A3	Drawing Status	STAGE COMPLETION	Project Title	A417 MISSING LINK					
				Drawing Title	HABITATS OF PROTECTED SPECIES, IMPORTANT HABITATS OR OTHER DIVERSITY FEATURES AND WATER BODIES IN A RIVER BASIN MANAGEMENT PLAN APFP REGULATION 5(2)(i)(ii)(iii) KEYPLAN					
Scale		1:15,000	By	FH	Checked	DA	Approved	DB	Authorised	YB
Original Size		A1	Date	20/10/21	Date	20/10/2021	Date	20/10/2021	Date	20/10/2021
Drawing Number		HE PIN	Originator	ARP	Volume	LSI				
HE551505		-	DR	-	ZL	-	002002	C02		
X_XX_XXXX_X		-	Location	Type	Role	Number				



002	20/10/2021	PROCEDURAL DEADLINE A	FH	DA	DB	YB
Rev	Date	Description	By	Chk'd	App'd	Auth'd



This map is reproduced from Ordnance Survey material with the permission of Ordnance Survey on behalf of the controller of Her Majesty's Stationery Office. © Crown Copyright. Unauthorised reproduction infringes Crown copyright and may lead to prosecution or civil proceedings. CLIENT NAME: Highways England LICENCE NUMBER: 100030649 [2019] © Crown copyright material reproduced only with the permission of Land Registry.

LEGEND	
DEVELOPMENT CONSENT ORDER BOUNDARY	BROADLEAVED WOODLAND - PLANTATION
WATER FRAMEWORK DIRECTIVE RIVER WATER BODY (RWB)	CONIFEROUS WOODLAND - PLANTATION
WATER FRAMEWORK DIRECTIVE RIVER WATER BODY CATCHMENT AREA (RWCA)	MIXED WOODLAND - PLANTATION
SCRUB - SCATTERED	SCRUB
BROADLEAVED PARKLAND/SCATTERED TREES	NEUTRAL GRASSLAND - SEMI-IMPROVED
INTACT HEDGE - NATIVE SPECIES-RICH	CALCAREOUS GRASSLAND - UNIMPROVED
INTACT HEDGE - SPECIES-POOR	CALCAREOUS GRASSLAND - SEMI-IMPROVED
HEDGE WITH TREES - NATIVE SPECIES-RICH	IMPROVED GRASSLAND
HEDGE WITH TREES - NATIVE SPECIES-POOR	MARSHY GRASSLAND
WALL	POOR SEMI-IMPROVED GRASSLAND
FENCE	OTHER TALL HERB AND FERN - RUDERAL
BROADLEAVED WOODLAND - SEMI-NATURAL	STANDING WATER
HARDSTANDING	CULTIVATED/DISTURBED LAND - ARABLE
CULTIVATED/DISTURBED LAND - AMENITY GRASSLAND	BUILDINGS
NOT SURVEYED DUE TO ACCESS RESTRICTION	

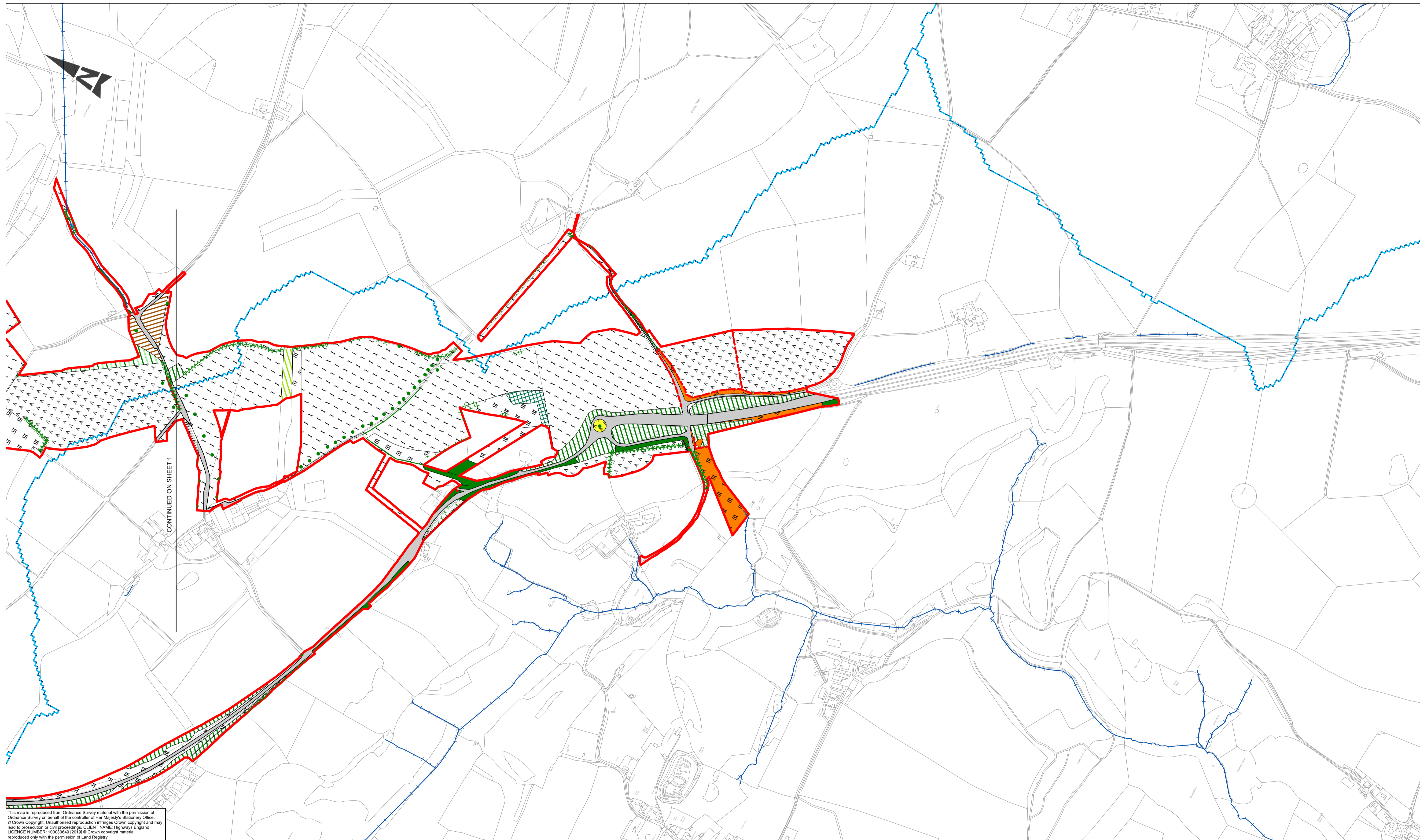
Notes:  
 1. This drawing is scaled at paper size A1, therefore any prints taken at smaller sizes will affect the accuracy of the measurement units and should not be scaled against.  
 2. The habitat information shown on this plan is taken from Phase 1 habitat survey results which are indicative only.  
 3. All habitat has potential to support protected species.



Rev	Date	Description	By	Chkd	App'd	Auth'd
C01	18/05/2021	APPLICATION SUBMISSION (MAY 2021)	EB	JP	MB	DG

Suitability	A3
Drawing Status	STAGE COMPLETED
Client	

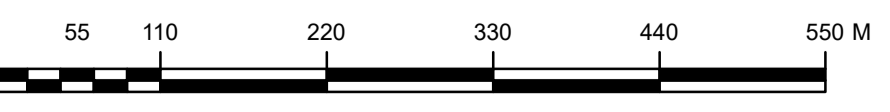
Project Title						A417 MISSING LINK					
Drawing Title											
HABITATS OF PROTECTED SPECIES, IMPORTANT HABITATS OR OTHER DIVERSITY FEATURES AND WATER BODIES IN A RIVER BASIN MANAGEMENT PLAN APFPP REGULATION 5(2)(i)(ii) SHEET 1 OF 2											
Scale	1:5,000	By	EB	Checked	JP	Approved	MB	Authorised	SW		
Original Size	A1	Date	18/05/2021	Date	18/05/2021	Date	18/05/2021	Date	18/05/2021		
Drawing Number	HE PIN	Originator	ARP	Volume	LSI					C01	
HE551505		-DR - ZL - 002000									
X_XX_XXXX_X		-DR - ZL - 002000									
Location		Type		Rate		Number					



This map is reproduced from Ordnance Survey material with the permission of Ordnance Survey on behalf of the controller of Her Majesty's Stationery Office. © Crown Copyright. Unauthorised reproduction infringes Crown copyright and may lead to prosecution or civil proceedings. CLIENT NAME: Highways England LICENCE NUMBER: 100030649 [2019] © Crown copyright material reproduced only with the permission of Land Registry.

LEGEND	
	DEVELOPMENT CONSENT ORDER BOUNDARY
	WATER FRAMEWORK DIRECTIVE RIVER WATER BODY (RWB)
	WATER FRAMEWORK DIRECTIVE RIVER WATER BODY CATCHMENT AREA (RWCA)
	SCRUB - SCATTERED
	BROADLEAVED PARKLAND/SCATTERED TREES
	INTACT HEDGE - NATIVE SPECIES-RICH
	INTACT HEDGE - SPECIES-POOR
	HEDGE WITH TREES - NATIVE SPECIES-RICH
	HEDGE WITH TREES - NATIVE SPECIES-POOR
	WALL
	FENCE
	BROADLEAVED WOODLAND - SEMI-NATURAL
	BROADLEAVED WOODLAND - PLANTATION
	CONIFEROUS WOODLAND - PLANTATION
	MIXED WOODLAND - PLANTATION
	SCRUB
	SCRUB - SCATTERED
	NEUTRAL GRASSLAND - SEMI-IMPROVED
	CALCAREOUS GRASSLAND - UNIMPROVED
	CALCAREOUS GRASSLAND - SEMI-IMPROVED
	IMPROVED GRASSLAND
	POOR SEMI-IMPROVED GRASSLAND
	OTHER TALL HERB AND FERN - RUDERAL
	STANDING WATER
	HARDSTANDING
	CULTIVATED/DISTURBED LAND - ARABLE
	CULTIVATED/DISTURBED LAND - AMENITY GRASSLAND
	NOT SURVEYED DUE TO ACCESS RESTRICTION

Notes:  
 1. This drawing is scaled at paper size A1, therefore any prints taken at smaller sizes will affect the accuracy of the measurement units and should not be scaled against.  
 2. The habitat information shown on this plan is taken from Phase 1 habitat survey results which are indicative only.  
 3. All habitat has potential to support protected species



Rev	Date	Description	By	Chkd	App'd	Auth'd
C01	18/05/2021	APPLICATION SUBMISSION (MAY 2021)	EB	JP	MB	SW

Suitability	A3		Drawing Status	STAGE COMPLETED		Project Title	A417 MISSING LINK				
							Drawing Title <b>HABITATS OF PROTECTED SPECIES, IMPORTANT HABITATS OR OTHER DIVERSITY FEATURES AND WATER BODIES IN A RIVER BASIN MANAGEMENT PLAN APFP REGULATION 5(1)(ii)(iii)</b> SHEET 2 OF 2				
Scale	1:5,000	By	EB	Checked	JP	Approved	MB	Authorised	SW		
Original Size	A1	Date	18/05/2021	Date	18/05/2021	Date	18/05/2021	Date	18/05/2021		
Drawing Number	HE PIN	Originator	ARP	Volume	LSI					C01	
HE551505		- DR - ZL - 002001									
X_XX_XXXX_X		-DR - ZL - 002001									
Location		Type		Rate		Number					